

- NOTES**
- DO NOT SCALE FROM THIS DRAWING.
 - ALL DIMENSIONS ARE IN METRES UNLESS OTHERWISE STATED.
 - THIS IS A PRELIMINARY DESIGN AND SHALL NOT BE USED FOR CONSTRUCTION.
 - THE HIGHWAY BOUNDARY INFORMATION SHOWN HAS BEEN TAKEN FROM HCC RECORDS & SHALL BE CONFIRMED ON SITE.
 - LIMITS OF WORK ARE APPROXIMATE AND ARE TO BE AGREED DURING NEXT PHASE OF DESIGN.
 - HEALTH AND SAFETY: THE CONTRACTOR SHALL BE AWARE OF ALL STATUTORY UNDERTAKERS PLANT THAT MAY BE LOCATED WITHIN THE SITE.
 - FOR DRAINAGE DETAILS, REFER DRAWING NO. HCCSPCO-ATK-HDG-C539-DR-CD-000001 TO 000003.
 - FOR PAVEMENT TYPICAL CROSS SECTIONS, REFER DRAWING NO. HCCSPCO-ATK-HPV-C539-DR-CH-000001.
 - FOR KERB, FOOTWAYS & PAVED AREA AND PAVEMENT DETAILS, REFER DRAWING NO. HCCSPCO-ATK-HGN-C539-DR-CH-000006 TO 000008.
 - FOR ROAD MARKING AND SIGNS, REFER DRAWING NO. HCCSPCO-ATK-HSN-C539-DR-CH-000001 TO 000003.
 - FOR JUNCTION TRAFFIC SIGNAL, REFER DRAWING NO. HCCSPCO-ATK-HTS-C539-DR-CH-000001 TO 000003.
 - SIZE OF THE NEW COLUMN AND TYPE OF LUMINAIRE TO BE DETERMINED DURING DETAIL DESIGN.
 - PROPOSAL OUTSIDE THE EXISTING HIGHWAY BOUNDARY IS SUBJECT TO THIRD PARTY LAND ACQUISITION.

SAFETY, HEALTH AND ENVIRONMENTAL INFORMATION

In addition to the hazards/risks normally associated with the types of work detailed on this drawing, note the following significant residual risks (Reference shall also be made to the design hazard log).

Construction	Live Traffic & Utilities	Presence of soil contamination, asbestos, Hazardous tar and breaking of concrete not known.
Maintenance / Cleaning	None	

Use	None
-----	------

Decommissioning / Demolition	None
------------------------------	------

P03	SA/SD	AS	AC	02.07.2021
Incorporation of Operational Audit Comments				
P02	RK/SD	AS	AC	23.04.2021
Preliminary Design Submission				
P01	RK / SD	AS	AC	14.04.2021

Rev	Drawn / Des	Checked	Approved	Date
Description				

Drawing Status	APPROVED - PUBLISHED	Suitability	A1
----------------	-----------------------------	-------------	-----------

ATKINS County Gate, County Way
Trowbridge, Wiltshire England
BA14 7FJ
United Kingdom

Tel: +44 (0)1225 730360
Fax: +44 (0)
www.atkinsglobal.com

Copyright © Atkins Limited (2021)

Client
Hampshire County Council **Engineering CONSULTANT**

STUART JARVIS BSc DipTP FCIHT MTRPL DIRECTOR OF ECONOMY, TRANSPORT & ENVIRONMENT

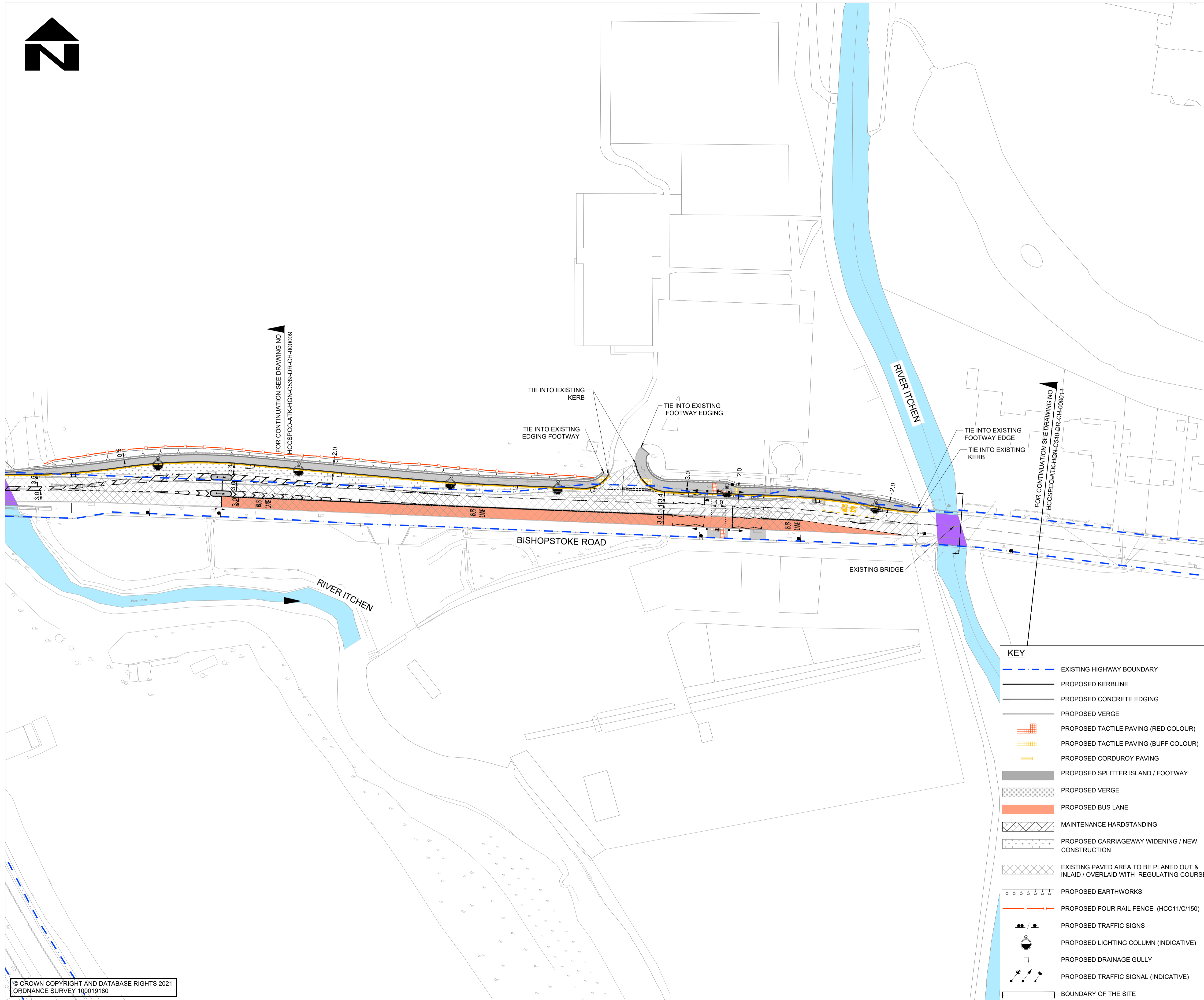

Project Title
SOUTHAMPTON TCF BISHOPSTOKE ROAD, EASTLEIGH (PRELIM DESIGN)

Drawing Title
GENERAL ARRANGEMENT (SHEET 1 OF 3)

Scale	1:500	Designed / Drawn	SD / SA	Checked	AS	Approved	AC	Authorised	DD
Original Size	A1	Date	30.06.2021	Date	30.06.2021	Date	30.06.2021	Date	02.07.2021
Drawing Number	Project		Originator	Volume		Job No.		Revision	
	HCCSPCO-ATK-HGN-C539-DR-CH-000009					5198434		P03	
Location	Type	Role	Number						

KEY

- EXISTING HIGHWAY BOUNDARY
- PROPOSED KERBLINE
- PROPOSED CONCRETE EDGING
- PROPOSED VERGE
- PROPOSED TACTILE PAVING (RED COLOUR)
- PROPOSED TACTILE PAVING (BUFF COLOUR)
- PROPOSED CORDUROY PAVING
- PROPOSED SPLITTER ISLAND / FOOTWAY
- PROPOSED VERGE
- PROPOSED BUS LANE
- MAINTENANCE HARDSTANDING
- PROPOSED CARRIAGEWAY WIDENING / NEW CONSTRUCTION
- EXISTING PAVED AREA TO BE PLANED OUT & INLAID / OVERLAID WITH REGULATING COURSE
- PROPOSED EARTHWORKS
- PROPOSED FOUR RAIL FENCE (HCC11/C/150)
- PROPOSED TRAFFIC SIGNS
- PROPOSED LIGHTING COLUMN (INDICATIVE)
- PROPOSED DRAINAGE GULLY
- PROPOSED TRAFFIC SIGNAL (INDICATIVE)
- BOUNDARY OF THE SITE



- NOTES**
- DO NOT SCALE FROM THIS DRAWING.
 - ALL DIMENSIONS ARE IN METRES UNLESS OTHERWISE STATED.
 - THIS IS A PRELIMINARY DESIGN AND SHALL NOT BE USED FOR CONSTRUCTION.
 - THE HIGHWAY BOUNDARY INFORMATION SHOWN HAS BEEN TAKEN FROM HCC RECORDS & SHALL BE CONFIRMED ON SITE.
 - LIMITS OF WORK ARE APPROXIMATE AND ARE TO BE AGREED DURING NEXT PHASE OF DESIGN.
 - HEALTH AND SAFETY: THE CONTRACTOR SHALL BE AWARE OF ALL STATUTORY UNDERTAKERS PLANT THAT MAY BE LOCATED WITHIN THE SITE.
 - FOR DRAINAGE DETAILS, REFER DRAWING NO. HCCSPCO-ATK-HDG-C539-DR-CD-000001 TO 000003.
 - FOR PAVEMENT TYPICAL CROSS SECTIONS, REFER DRAWING NO. HCCSPCO-ATK-HPV-C539-DR-CH-000001.
 - FOR KERB, FOOTWAYS & PAVED AREA AND PAVEMENT DETAILS, REFER DRAWING NO. HCCSPCO-ATK-HGN-C539-DR-CH-000006 TO 000008.
 - FOR ROAD MARKING AND SIGNS, REFER DRAWING NO. HCCSPCO-ATK-HSN-C539-DR-CH-000001 TO 000003.
 - FOR JUNCTION TRAFFIC SIGNAL, REFER DRAWING NO. HCCSPCO-ATK-HTS-C539-DR-CH-000001 TO 000003.
 - SIZE OF THE NEW COLUMN AND TYPE OF LUMINAIRE TO BE DETERMINED DURING DETAIL DESIGN.
 - PROPOSAL OUTSIDE THE EXISTING HIGHWAY BOUNDARY IS SUBJECT TO THIRD PARTY LAND ACQUISITION.

SAFETY, HEALTH AND ENVIRONMENTAL INFORMATION

In addition to the hazards/risks normally associated with the types of work detailed on this drawing, note the following significant residual risks (Reference shall also be made to the design hazard log).

Construction
 Live Traffic & Utilities
 Presence of soil contamination, asbestos, Hazardous tar and breaking of concrete not known.
 Maintenance / Cleaning
 None

Use
 None

Decommissioning / Demolition
 None

P03	SA/SD	AS	AC	02.07.2021
Incorporation of Operational Audit Comments				
P02	RK/SD	AS	AC	23.04.2021
Preliminary Design Submission				
P01	RK / SD	AS	AC	14.04.2021

Rev	Drawn / Des	Checked	Approved	Date
Description				

Drawing Status: **APPROVED - PUBLISHED** Suitability: **A1**

ATKINS County Gate, County Way
 Trowbridge, Wiltshire England
 BA14 7FJ
 United Kingdom
 Tel: +44 (0)1225 730360
 Fax: +44 (0)
 www.atkinsglobal.com

Copyright © Atkins Limited (2021)

Client: **Hampshire Engineering**
County Council

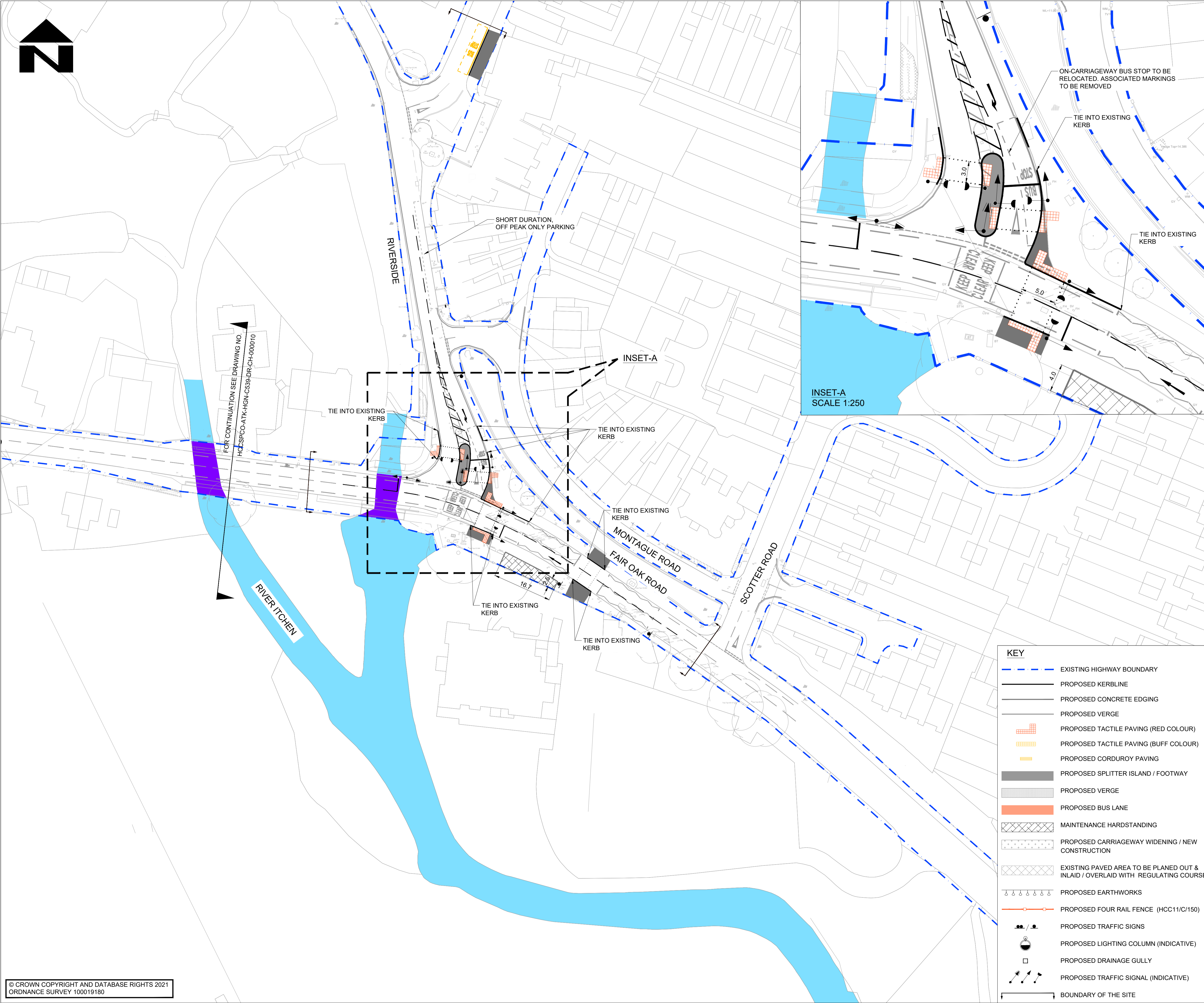
STUART JARVIS BSc DipTP FCIHT MRTP: DIRECTOR OF ECONOMY, TRANSPORT & ENVIRONMENT

Project Title: **SOUTHAMPTON TCF BISHOPSTOKE ROAD, EASTLEIGH (PRELIM DESIGN)**

Drawing Title: **GENERAL ARRANGEMENT (SHEET 2 OF 3)**

Scale	1:500	Designed / Drawn	SD / SA	Checked	AS	Approved	AC	Authorised	DD
Original Size	A1	Date	30.06.2021	Date	30.06.2021	Date	30.06.2021	Date	02.07.2021
Drawing Number	Project		Originator	Volume		Job No.		Revision	
	HCCSPCO-ATK-HGN-C539-DR-CH-000010					5198434		P03	
Location	Type	Role	Number						

- KEY**
- EXISTING HIGHWAY BOUNDARY
 - PROPOSED KERBLINE
 - PROPOSED CONCRETE EDGING
 - PROPOSED VERGE
 - PROPOSED TACTILE PAVING (RED COLOUR)
 - PROPOSED TACTILE PAVING (BUFF COLOUR)
 - PROPOSED CORDUROY PAVING
 - PROPOSED SPLITTER ISLAND / FOOTWAY
 - PROPOSED VERGE
 - PROPOSED BUS LANE
 - MAINTENANCE HARDSTANDING
 - PROPOSED CARRIAGEWAY WIDENING / NEW CONSTRUCTION
 - EXISTING PAVED AREA TO BE PLANED OUT & INLAID / OVERLAID WITH REGULATING COURSE
 - PROPOSED EARTHWORKS
 - PROPOSED FOUR RAIL FENCE (HCC11/C/150)
 - PROPOSED TRAFFIC SIGNS
 - PROPOSED LIGHTING COLUMN (INDICATIVE)
 - PROPOSED DRAINAGE GULLY
 - PROPOSED TRAFFIC SIGNAL (INDICATIVE)
 - BOUNDARY OF THE SITE



INSET-A
SCALE 1:250

KEY

- EXISTING HIGHWAY BOUNDARY
- PROPOSED KERBLINE
- PROPOSED CONCRETE EDGING
- PROPOSED VERGE
- PROPOSED TACTILE PAVING (RED COLOUR)
- PROPOSED TACTILE PAVING (BUFF COLOUR)
- PROPOSED CORDUROY PAVING
- PROPOSED SPLITTER ISLAND / FOOTWAY
- PROPOSED VERGE
- PROPOSED BUS LANE
- MAINTENANCE HARDSTANDING
- PROPOSED CARRIAGEWAY WIDENING / NEW CONSTRUCTION
- EXISTING PAVED AREA TO BE PLANED OUT & INLAID / OVERLAID WITH REGULATING COURSE
- PROPOSED EARTHWORKS
- PROPOSED FOUR RAIL FENCE (HCC11/C/150)
- PROPOSED TRAFFIC SIGNS
- PROPOSED LIGHTING COLUMN (INDICATIVE)
- PROPOSED DRAINAGE GULLY
- PROPOSED TRAFFIC SIGNAL (INDICATIVE)
- BOUNDARY OF THE SITE

- NOTES**
1. DO NOT SCALE FROM THIS DRAWING.
 2. ALL DIMENSIONS ARE IN METRES UNLESS OTHERWISE STATED.
 3. THIS IS A PRELIMINARY DESIGN AND SHALL NOT BE USED FOR CONSTRUCTION.
 4. THE HIGHWAY BOUNDARY INFORMATION SHOWN HAS BEEN TAKEN FROM HCC RECORDS & SHALL BE CONFIRMED ON SITE.
 5. LIMITS OF WORK ARE APPROXIMATE AND ARE TO BE AGREED DURING NEXT PHASE OF DESIGN.
 6. HEALTH AND SAFETY: THE CONTRACTOR SHALL BE AWARE OF ALL STATUTORY UNDERTAKERS PLANT THAT MAY BE LOCATED WITHIN THE SITE.
 7. FOR DRAINAGE DETAILS, REFER DRAWING NO. HCCSPCO-ATK-HDG-C539-DR-CD-000001 TO 000003.
 8. FOR PAVEMENT TYPICAL CROSS SECTIONS, REFER DRAWING NO. HCCSPCO-ATK-HPV-C539-DR-CH-000001.
 9. FOR KERB, FOOTWAYS & PAVED AREA AND PAVEMENT DETAILS, REFER DRAWING NO. HCCSPCO-ATK-HGN-C539-DR-CH-000006 TO 000008.
 10. FOR ROAD MARKING AND SIGNS, REFER DRAWING NO. HCCSPCO-ATK-HSN-C539-DR-CH-000001 TO 000003.
 11. FOR JUNCTION TRAFFIC SIGNAL, REFER DRAWING NO. HCCSPCO-ATK-HTS-C539-DR-CH-000001 TO 000003.
 12. SIZE OF THE NEW COLUMN AND TYPE OF LUMINAIRE TO BE DETERMINED DURING DETAIL DESIGN.
 13. PROPOSAL OUTSIDE THE EXISTING HIGHWAY BOUNDARY IS SUBJECT TO THIRD PARTY LAND ACQUISITION.

SAFETY, HEALTH AND ENVIRONMENTAL INFORMATION

In addition to the hazards/risks normally associated with the types of work detailed on this drawing, note the following significant residual risks (Reference shall also be made to the design hazard log).

Construction
Live Traffic & Utilities
Presence of soil contamination, asbestos, Hazardous tar and breaking of concrete not known.

Maintenance / Cleaning
None

Use
None

Decommissioning / Demolition
None

P03	SA/SD	AS	AC	02.07.2021
Incorporation of Operational Audit Comments				
P02	RK/SD	AS	AC	23.04.2021
Preliminary Design Submission				
P01	RK / SD	AS	AC	14.04.2021

Rev	Drawn / Des	Checked	Approved	Date
Description				

Drawing Status: **APPROVED - PUBLISHED** Suitability: **A1**

ATKINS County Gate, County Way
Trowbridge, Wiltshire England
BA14 7FJ
United Kingdom

Tel: +44 (0)1225 730360
Fax: +44 (0)
www.atkinsglobal.com

Copyright © Atkins Limited (2021)

Client: **Hampshire County Council** **Engineering**

STUART JARVIS BSc DipTP FCIHT MTRPL DIRECTOR OF ECONOMY, TRANSPORT & ENVIRONMENT

Project Title: **SOUTHAMPTON TCF BISHOPSTOKE ROAD, EASTLEIGH (PRELIM DESIGN)**

Drawing Title: **GENERAL ARRANGEMENT (SHEET 3 OF 3)**

Scale: 1:500	Designed / Drawn: SD / SA	Checked: AS	Approved: AC	Authorised: DD
Original Size: A1	Date: 30.06.2021	Date: 30.06.2021	Date: 30.06.2021	Date: 02.07.2021
Drawing Number: HCCSPCO-ATK-HGN-C539-DR-CH-000011	Project: Originator	Volume	Job No. 5198434	Revision P03
Location	Type	Role	Number	